




1. SURVEYOR DETAILS		Name:	
Address:			
Postcode:		Telephone:	Email:
2. SURVEY DETAILS	Grid reference:		Date of survey:
Nearest village:			
3. FIELD DETAILS			Size of field:
<p>Are the ridges and furrows:</p> <p> <input type="checkbox"/> nearly flat, ridge & furrow just noticeable</p> <p> <input type="checkbox"/> gentle slopes, clearly defined ridge & furrow</p> <p> <input type="checkbox"/> very prominent slopes, very clearly defined ridge & furrow</p>			Approx length m Approx width m Width of ridges Approx width
4. FIELD CHARACTERISTICS			
Plants present <i>Tick all that apply</i>	Livestock present <i>Tick all that apply</i>	Boundary type <i>Tick all that apply</i>	Adjacent land <i>Tick all that apply</i>
Nettle	Cattle	Fence	Ridge & furrow
Dock	Sheep	Gate	Arable
Ragwort	Horses	Hedge	Farmed grassland
Other	Dung	Trees	Rough grassland
	Water-trough	Scrub	Private garden
	Feeding-trough	Bank	Scrub
	Other	Ditch	Woodland
Wood		Stream/river	
Other		Road	
Water present <i>Tick all that apply</i>			Livestock
Pond			Other
Scrape			
Other			
Any other features present (such as protruding brickwork or buildings, or other shapes or forms on/in the ground, or irregular but prominent undulations)?			
LAND ACCESS AND PERMISSIONS, INCLUDING NAME OF LANDOWNER: <i>This will be kept confidential</i>			
When completed, please return to Heritage Lincolnshire via htl@heritagelincolnshire.org or call 01529 461499 to discuss sharing your information.			
Please ensure that you also submit your report to the Historic Environment Record, where your information will be made available on the internet through the Heritage Gateway and Lincs to the Past, ensuring that your findings will be shared with current and future generations. Call 01522 552363 or you can submit information by email to lincssmr@lincolnshire.gov.uk			

