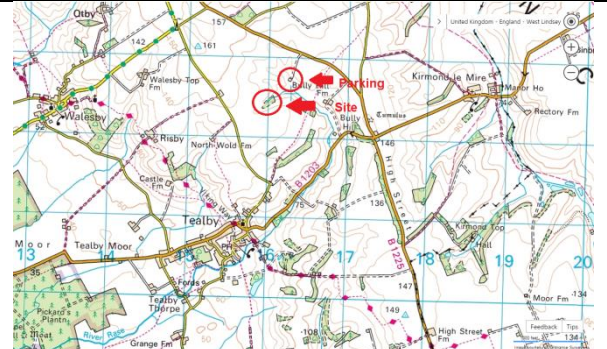
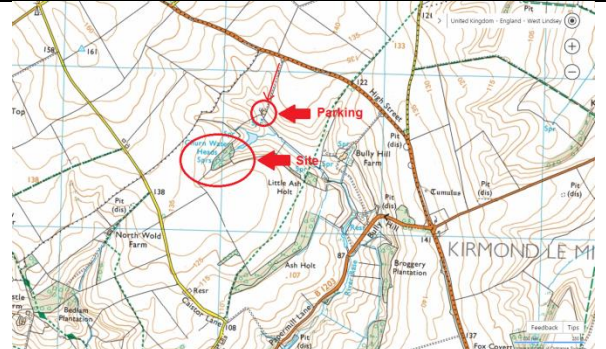



Lincolnshire Chalk Streams Location Map

<p>Address/ nearest postcode: LN8 6JA (Please check map as well)</p>	<p>Grid Reference: TF 16235 92746 http://www.gridreferencefinder.com/</p>
<p>Map:</p> 	
<p>Directions:</p>	
<p>- From Lincoln, follow the A46 towards Market Rasen. Turn right onto the A631 through Middle Rasen then right to go through Market Rasen. At the traffic lights turn left past the playground and continue to Tealby. Continue through Tealby on Papermill Lane then turn left onto the B1225 (Caistor high street). Turn left down farm track after approx. ½ mile. Parking is next to a black barn at the bottom of track. (See picture below).</p> <p>- From Louth, follow the A157 onto the A631 through South Elkington and Ludford. Turn right onto the B1225 (Caistor high street). At the junction go straight across, and then turn left down farm track after approx. ½ mile. Parking is next to a black barn at the bottom of track. (See picture below).</p> <p>Click map for more details.</p>	
<p>Site Entrance and Parking:</p>	
	

Lincolnshire Wolds Countryside Service, Navigation Warehouse, Riverhead Road, Louth, Lincs LN11

ODA **Direct dial:** 01522 555783 **Office:** 01522 555780 **Web:** www.lincolnshiechalkstreams.org

Twitter: @LincChalkStream **Facebook:** @LincolnshireChalkStreams