

## Good Cycling Code

- Always follow the Highway Code
- Consider wearing a helmet and reflective clothing
- See and be seen – fit lights and use them in poor visibility
- Keep your bike roadworthy
- Be courteous to other path and road users
- Take plenty of water and have a drink regularly
- Take energy foods (cereal bars/banana) and avoid sugary snacks
- Cycling at 8 mph can use between 230-350 calories per hour

**Louth Cycle Centre** - Unit 5,  
Station Estate, Newbridge Hill,  
Louth **Tel: 01507 607447**

**Rail Leisure Cycle Hire** -  
The Old Station Yard, Station Rd,  
Ludborough **Tel: 01507 363470**  
[www.raileisure.com](http://www.raileisure.com)



Lincolnshire Wolds

# CYCLEROUTES

## Louth to North Ormsby *and back*

This is an energetic ride combining level cycling with a challenging climb out of North Ormsby. However the views out to the coast are well worth it!



©NWCS 09/09/10K

Produced by [www.visitlincolnshire.com](http://www.visitlincolnshire.com)

CYCLEROUTES



Cycling is a great way to keep fit and appreciate the countryside. These easy to read leaflets provide useful information on mileage, approximate timing and gradient.

Each route has been selected to avoid major roads wherever possible and is split into 4 stages, with a stage per page.

A simple map and points of interests are included – for those times when you need to catch your breath, admire the countryside or explore the area.



Overall Distance: 18.7 miles

Terrain: Mainly on country roads, 1 busy road section

Highest Point: 125 metres above sea level

Lowest Point: 15 metres above sea level

Journey Time: @ 8 mph = 2½ hours and breaks

## Places of interest/refreshments nearby:-

**Brackenborough Hall**, Louth - Open access by foot over the deserted medieval village. **Tel: 01507 603193** [www.brackenboroughhall.com](http://www.brackenboroughhall.com)

**Lincolnshire Wolds Railway**, Station Road, Ludborough - Enjoy the steam railway experience in style. **Tel: 01507 363881**  
[www.lincolnshirewoldsrailway.co.uk](http://www.lincolnshirewoldsrailway.co.uk)

**The Woolpack Inn**, Riverhead Road, Louth. **Tel: 01507 606568**

**Tourist Information** - **Tel: 01507 601111**

Email: [customerservices@e-lindsey.gov.uk](mailto:customerservices@e-lindsey.gov.uk) Web: [www.visitlincolnshire.com](http://www.visitlincolnshire.com)

Routes produced in collaboration with

**Quality wholesome foods**

[Http://jollleyskitchen.blogspot.com](http://jollleyskitchen.blogspot.com)

**01507 607252**



The Lincolnshire Wolds Countryside Service helps to protect and enhance the Wolds landscape by working with local landowners, communities and businesses - for more information contact: [www.lincswolds.org.uk](http://www.lincswolds.org.uk) 01507 609740 Email: [apnb@lincswolds.org.uk](mailto:apnb@lincswolds.org.uk)



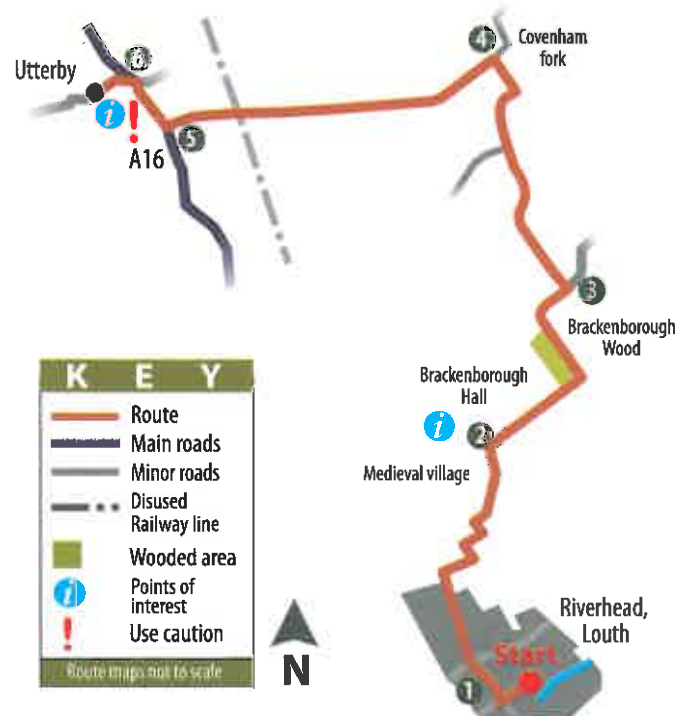
If you would like this leaflet in an alternative format please contact us.

## Stage 1: Riverhead to Utterby Church (6.3 miles and approx. 50 minutes)



Riverhead    Brackenborough    Covenham fork    A16 Junction    Utterby Church

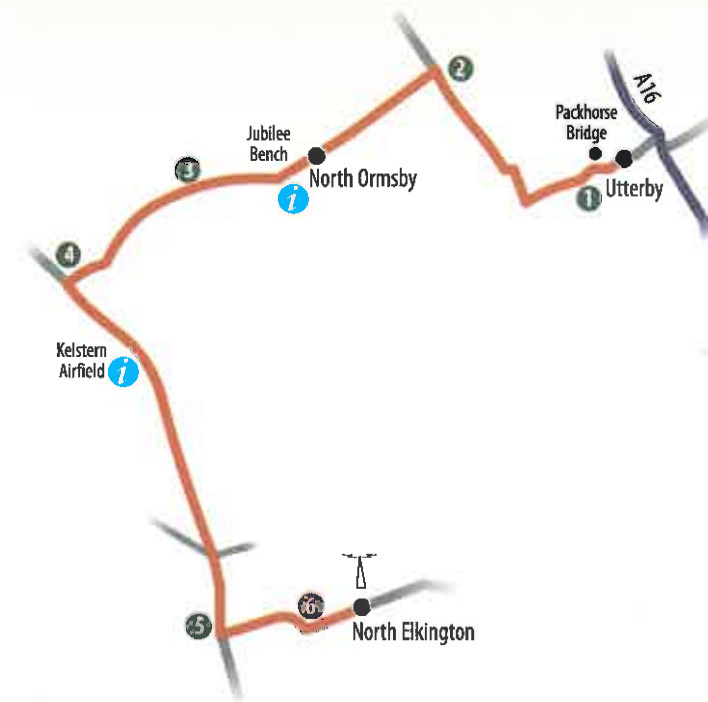
- Start from Navigation Warehouse (TF 337 879) and cycle towards the town, with the Woolpack Inn on your right
- 1 immediate right turn up Victoria Road and continue on, over busy crossroads !
  - 2 you will pass Brackenborough Hall *i* on your left and then Brackenborough Wood
  - 3 turn left at the next unsigned junction then continue on and ignore the next left turn
  - 4 turn left at the Covenham fork, signposted Utterby
  - 5 turn right onto the busy A16 and into Utterby !
  - 6 turn left down Church Lane, signposted North Ormsby and then stop at the Church *i*.



## Stage 2: Utterby Church to North Elkington (5.1 miles and approx. 40 minutes)

Utterby Church    North Ormsby turn    North Ormsby top    North Elkington mast

- 1 Leave Utterby Church and continue out of the village towards North Ormsby
- 2 turn left at North Ormsby junction and head uphill, stopping at Jubilee bench. Look across the fields to see the site of medieval North Ormsby *i*
- 3 continue on the long climb uphill
- 4 turn left at the top junction; the disused Kelstern Airfield is on your right and continue along *i*
- 5 ignore the first turn to your left, taking the next left turn by the post box to North Elkington
- 6 continue on through the farmyard towards the telecommunication mast.



### Stage 3: North Elkington to Little Grimsby (2.5 miles and approx. 15 minutes)

### Stage 4: Little Grimsby to Riverhead (4.8 miles and approx. 35 minutes)



North Elkington mast

Fotherby A16 bypass

Little Grimsby

Little Grimsby

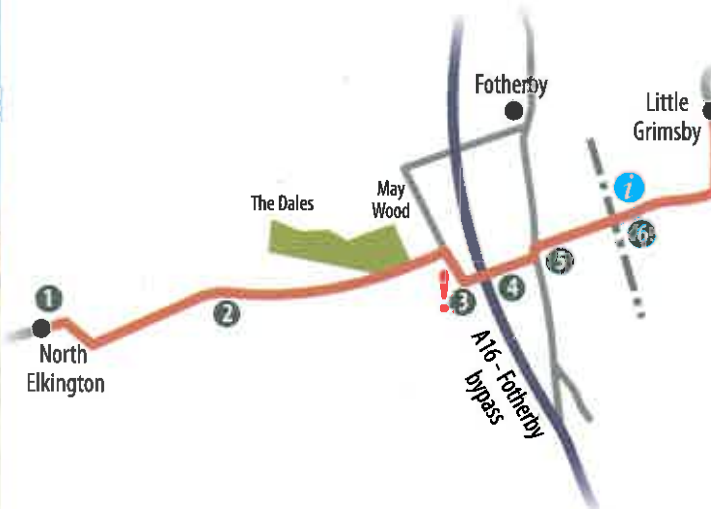
Grange Farm

Brackenborough

Riverhead

- 1 In the fields to the north west of the mast is the site of medieval North Elkington
- 2 continue downhill; enjoy the great coastal views ahead of you - weather permitting!
- 3 stop at the A16 Fotherby bypass, walk your bike across the road ! and up the walkway on the other side
- 4 remount and continue down the lane
- 5 at the end of the lane turn left then immediately right onto Little Grimsby Lane
- 6 continue over the disused railway line **i** and into Little Grimsby.

- 1 Continue out of Little Grimsby
- 2 turn right at Grange Farm junction, signposted Louth !
- 3 turn right at the next junction and continue past Brackenborough Wood once again
- 4 carry on in to Louth, straight ahead at the busy crossroads !
- 5 at the bottom of Victoria Road, turn left towards Navigation Warehouse, the end of the route **i**.



## Points of interest

### Brackenborough Hall

On the route you will pass the entrance to Brackenborough Hall, parts of which date back to the 13th century. If you look carefully at the parkland leading to the Hall you will see a series of undulations in the land, these bumps are all that remain of the medieval village of Brackenborough. The settlement was first recorded in the domesday book of 1086 and survived for several centuries before being abandoned.



*A scene from a typical medieval village*



### St Andrew's Church

This charming 14th church is constructed of local ironstone and chalk. There are unusual carvings around the inner doorway, including a Green Man, a popular figure in folklore. The remains of a medieval cross in the churchyard are thought to pre-date the church itself. Further down the hill, adjacent to the new road bridge, you will see a medieval packhorse bridge. This route was once used to transport salt from the east coast to Lincoln.



*The Green Man*



### North Ormsby

From the Jubilee bench, the extensive remains of medieval North Ormsby can be clearly seen on the opposite hillside. The Wolds have the highest concentration of these abandoned medieval villages in the country. The villagers deserted their homes for many reasons, but primary due to a combination of plague, famine and agricultural change. On the southwest corner of the ridge are the remains of an ancient Priory.



### Kelstern Airfield

The Wolds were home to many military bases during the First and Second World Wars. RAF Kelstern was the base for 625 Squadron between 1943-1945 when the sky would have resounded to the roar of Lancaster bombers. Kelstern airfield is arable once again, with only the war memorial and some remaining runway to remind us of the bravery of those once stationed here.

### East Lincolnshire Railway Line

The disused railway line that you cross twice on this route (once over, once under!) originally ran from Grimsby to Boston. The line was opened in 1848 and carried passenger trains until 1970 when stations on the route were closed. Goods trains continued to use the line between Keddington Road, Louth and Grimsby until 1980. Shortly after its closure, a group of enthusiasts formed a preservation society to keep at least some of the line open. The Lincolnshire Wolds Railway is based at Ludborough station and is well worth a visit. Check before you travel for opening times and the chance to ride on one of the lovingly restored trains.



### Louth Canal and Riverhead

Before the East Lincolnshire Railway transformed local commerce in 1846, Louth canal was the main provider of prosperity to the town. By 1770 the canal was in business, running for almost 12 miles northeast to Tetney. This gave Louth valuable access to the maritime world of the Humber estuary and beyond - at one time more fish were landed at the Navigation Warehouse than at Grimsby fish docks! As road and rail became the primary carrier of goods the viability of the canal suffered, leading to the commercial abandonment of the canal in 1924. In 1986 a small group of enthusiasts formed the Louth Navigation Trust to help create a sustainable future for the Navigation Warehouse and the canal.

